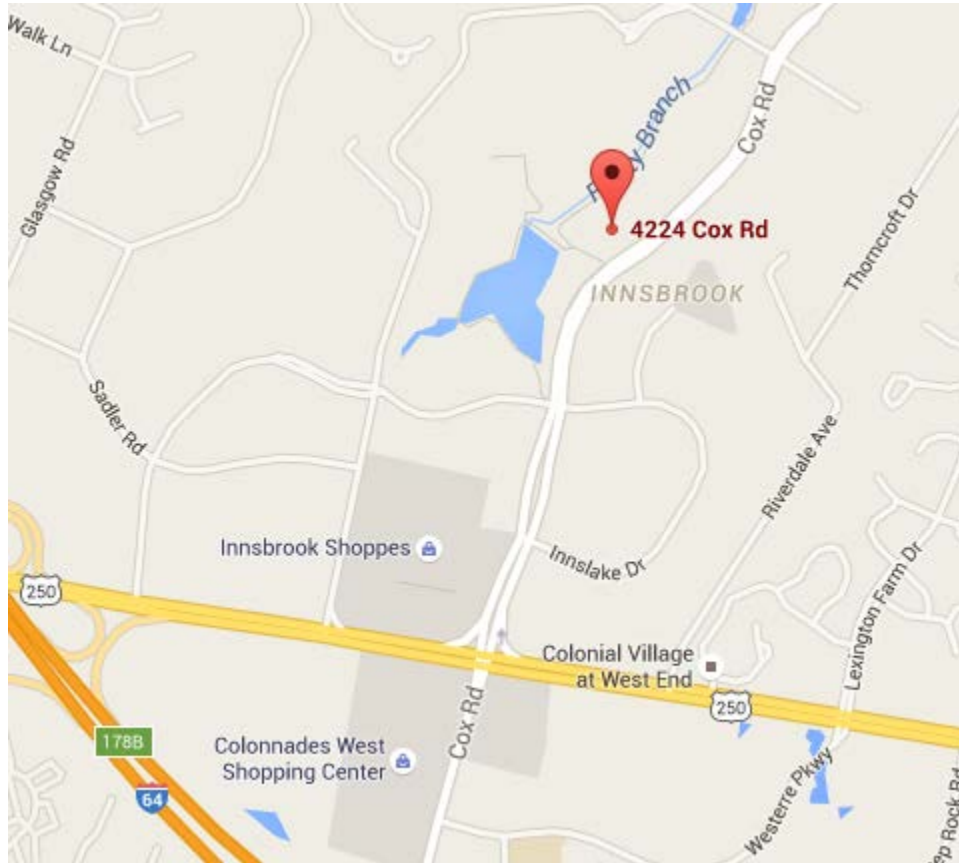


Virginia Housing & Development Authority
Virginia Housing Center
4224 Cox Rd, Glen Allen, VA 23060
<https://www.google.com/maps/place/VHDA>



Driving Directions (Parking Provided at location):

Approaching VHDA from the NORTH:

Take I-95 S toward Richmond
Take I-295 Exit (84B) toward Charlottesville
Take I-64 E (Exit 53) toward Richmond
Take exit 178B to merge onto US-250 E toward Richmond
Merge onto Broad Street
Turn left onto Cox Road
VHDA on the left at 4224 Cox Road

Approaching VHDA from the EAST:

I-64 W to Richmond
Continue on I-64 W via Exit 79 toward Charlottesville
Take exit 178B to merge onto US-250 E toward Richmond
Merge onto Broad Street
Turn left onto Cox Road
VHDA on the left at 4224 Cox Road

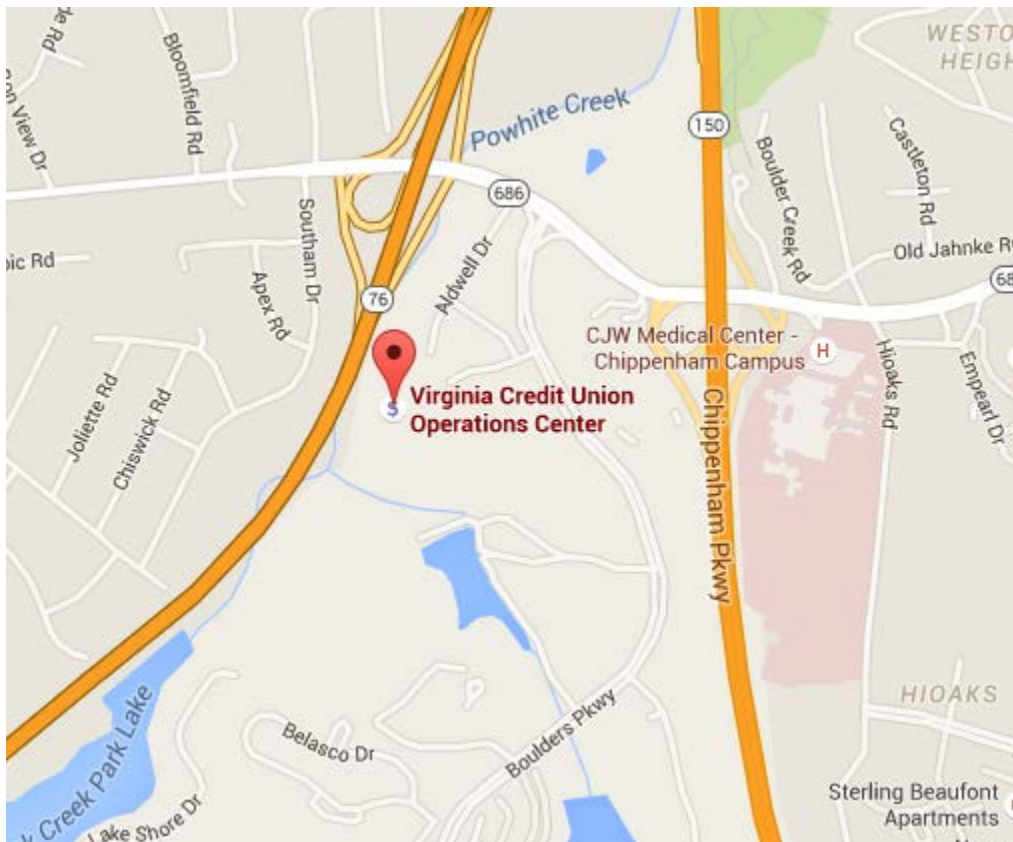
Approaching VHDA from the SOUTH:

Take I-95 N toward Richmond.
Merge onto I-64 W via Exit 79 toward Charlottesville
Take exit 178B to merge onto US-250 E toward Richmond
Merge onto Broad Street
Turn left onto Cox Road
VHDA on the left at 4224 Cox Road

Approaching VHDA from the WEST:

Take I-64 E toward Richmond
Take exit 178B to merge onto US-250 E toward Richmond
Merge onto Broad Street
Turn left onto Cox Road
VHDA on the left at 4224 Cox Road

Virginia Credit Union
Boulders Community Room
7500 Boulder View Drive, Richmond, VA, 23225
<https://www.google.com/maps/place/VACU>



Driving Directions (Parking Provided at location):

Approaching VACU from the NORTH:

Take I-95 S toward Richmond
Take I-295 Exit (84B) toward Charlottesville
Take I-64 E (Exit 53) toward Richmond
Take take exit 186 for Interstate 195
follow signs for VA-150/US 60/US 360 (**Toll Road**)
Take the VA-686 E/Jahnke Rd exit
Turn right onto Boulders Pkwy
Turn right onto Boulder View Drive

Approaching VACU from Downtown:

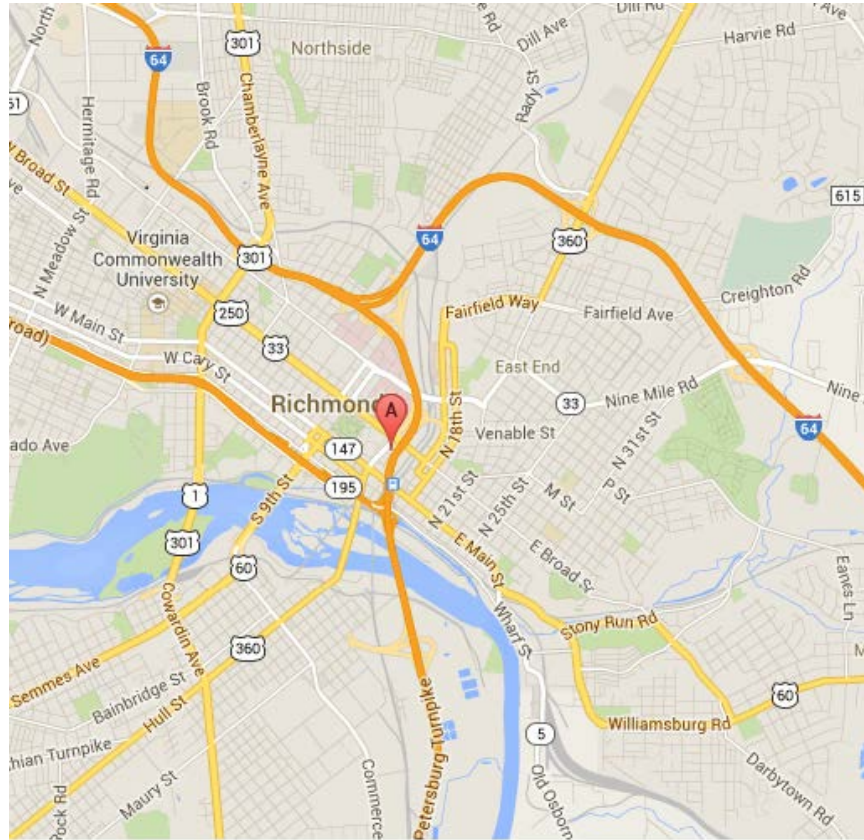
Take I-95 S towards Petersburg
Take exit 74A for VA-195/Downtown Expy toward I-195 N/Powhite Pkwy/VA-150/US-60/ (**Toll Road**)
Keep left at the fork to continue on VA-146 W, follow signs for Powhite Pkwy/VA-150/US-60/ (**Toll Road**)
Keep left at the fork to stay on VA-76 S
Take the VA-686 E/Jahnke Rd exit
Turn right onto Boulders Pkwy
Turn right at the 1st cross street onto Boulder View Dr

Approaching VACU from the SOUTH:

Take I-95 N toward Richmond.
Take exit 67B to merge onto VA-150 N/Chippenham Pkwy
Take the State Route 686/Jahnke Rd exit toward VA-76 S
Merge on to State Rte 686/Jahnke Rd.
Turn Left onto Boulders Pkwy
Turn right onto Boulder View Drive

James Monroe Building
101 N. Franklin Street, Richmond, VA 23219

<https://www.google.com/maps/JamesMonroeBldg>



Driving Directions:

Approaching Richmond from the NORTH:

Follow I-95 South to Exit 74B (Franklin Street).
The James Monroe Building is on the right.

Approaching Richmond from the SOUTH:

Take I-95 North to Exit 74C.
Follow 74C, then take the Broad Street East ramp.
Turn right onto Broad Street.
Turn left at the traffic light at North 14th Street.
The James Monroe Building is on the left.

Approaching Richmond from the EAST:

Take I-64 West to I-95 South.
Follow I-95 South to Exit 74B (Franklin Street).
The James Monroe Building is on the right.

Approaching Richmond from the WEST:

Take I-64 East.
As you approach the central Richmond area, I-64 merges with I-95.
Follow signs for I-95 South to Exit 74B (Franklin Street).
The James Monroe Building is on the right.

Parking:

There are multiple parking lots located near the James Monroe Building, including:

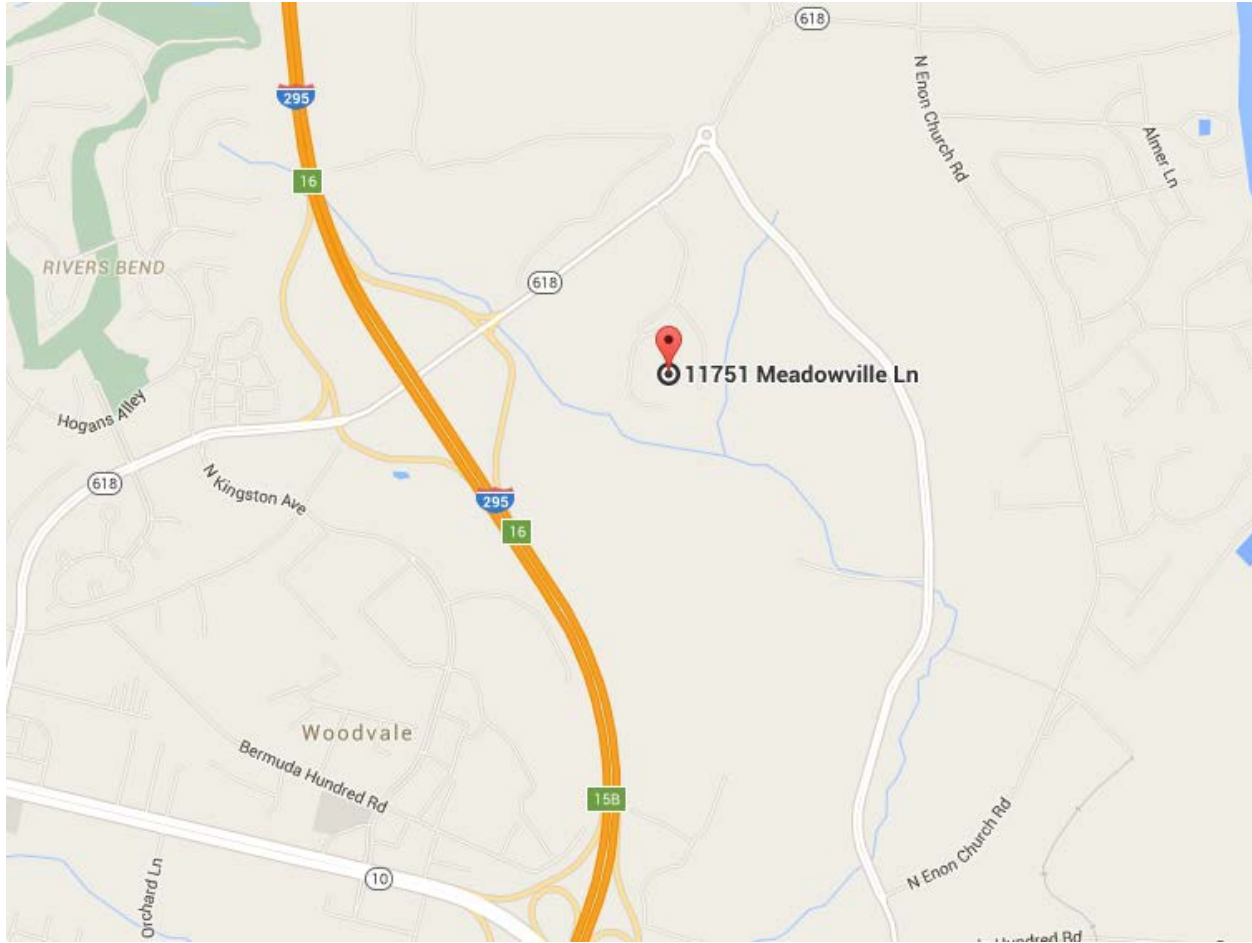
Standard Parking

1400 E Cary St
Richmond, VA 23219

15th and Main City Parking

U.S. 60
Richmond, VA 23219

Virginia Information Technologies Agency
Commonwealth Enterprise Solutions Center (CESC)
11751 Meadowville Lane, Chester, VA 23836
<http://www.vita.virginia.gov/about/default.aspx?id=4434#CESC>



Driving Directions (Parking Provided at location):

Driving Directions from the I-295 interchange:

From 295 North:

Exit 16 Meadowville Technology Parkway / Rivers Bend
Boulevard
Right on 618 East
Right on Meadowville Lane

From 295 South:

Exit 16 Meadowville Technology Parkway / Rivers Bend
Boulevard
Left on 618 East
Right on Meadowville Lane

Driving Directions from Downtown Richmond:

1. Take 95S to Route 10 (just past 288)
2. Go east on Route 10 (travel 3 miles)
3. Take a left at the second light onto River's Bend Boulevard
4. After you cross over 295, the road narrows to two lanes. Take the first right onto Meadowville Lane.
5. Proceed to the end of the road and you will see CESC

Patrick Henry Building
1111 East Broad Street Richmond, Virginia 23219

<https://www.google.com/maps/PatrickHenryBuilding>



Driving Directions:

Approaching Richmond from the NORTH:

From I-95 North take Exit 74 C Route 33/250 Broad Street (stay left toward Broad Street/State Capitol/Coliseum) onto Broad Street. Turn right onto Broad Street (heading West). Turn left onto 8th Street (heading South). Turn left onto Franklin Street (heading East). Turn left onto 9th Street (heading North). Move to the right lane. At traffic light, turn right into Capitol Square at Grace Street. If you are not a House or Senate member you will need to use street side parking.

Approaching Richmond from the SOUTH:

From I-95/64 take Exit 75 towards Williamsburg/Virginia Beach/Norfolk, stay to right, exit onto 3rd Street (Coliseum/Downtown). Cross Broad Street (major intersection) and turn left onto Franklin Street (heading East). Turn left onto 9th Street (heading North). Move to the right lane. At traffic light, turn right into Capitol Square at Grace Street. If you are not a House or Senate member you will need to use street side parking.

Approaching Richmond from the EAST:

From I-95/64 take Exit 75 towards Williamsburg/Virginia Beach/Norfolk, stay to right, exit onto 3rd Street (Coliseum/Downtown). Cross Broad Street (major intersection) and turn left onto Franklin Street (heading East). Turn left onto 9th Street (heading North). Move to the right lane. At traffic light, turn right into Capitol Square at Grace Street. If you are not a House or Senate member you will need to use street side parking.

Approaching Richmond from the WEST:

From I-64 West take the I-95 Exit 190 (S. 5th Street/Downtown/Coliseum). Follow 5th, cross Broad Street (major intersection) and turn left onto Franklin Street (heading East). Turn left onto 9th Street (heading North). Move to the right lane. At traffic light, turn right into Capitol Square at Grace Street. If you are not a House or Senate member you will need to use street side parking.

Parking:

There are multiple parking lots located near the James Monroe Building for parking for the Patrick Henry Building, including:

Standard Parking

1400 E Cary St
Richmond, VA 23219

15th and Main City Parking

U.S. 60
Richmond, VA 23219